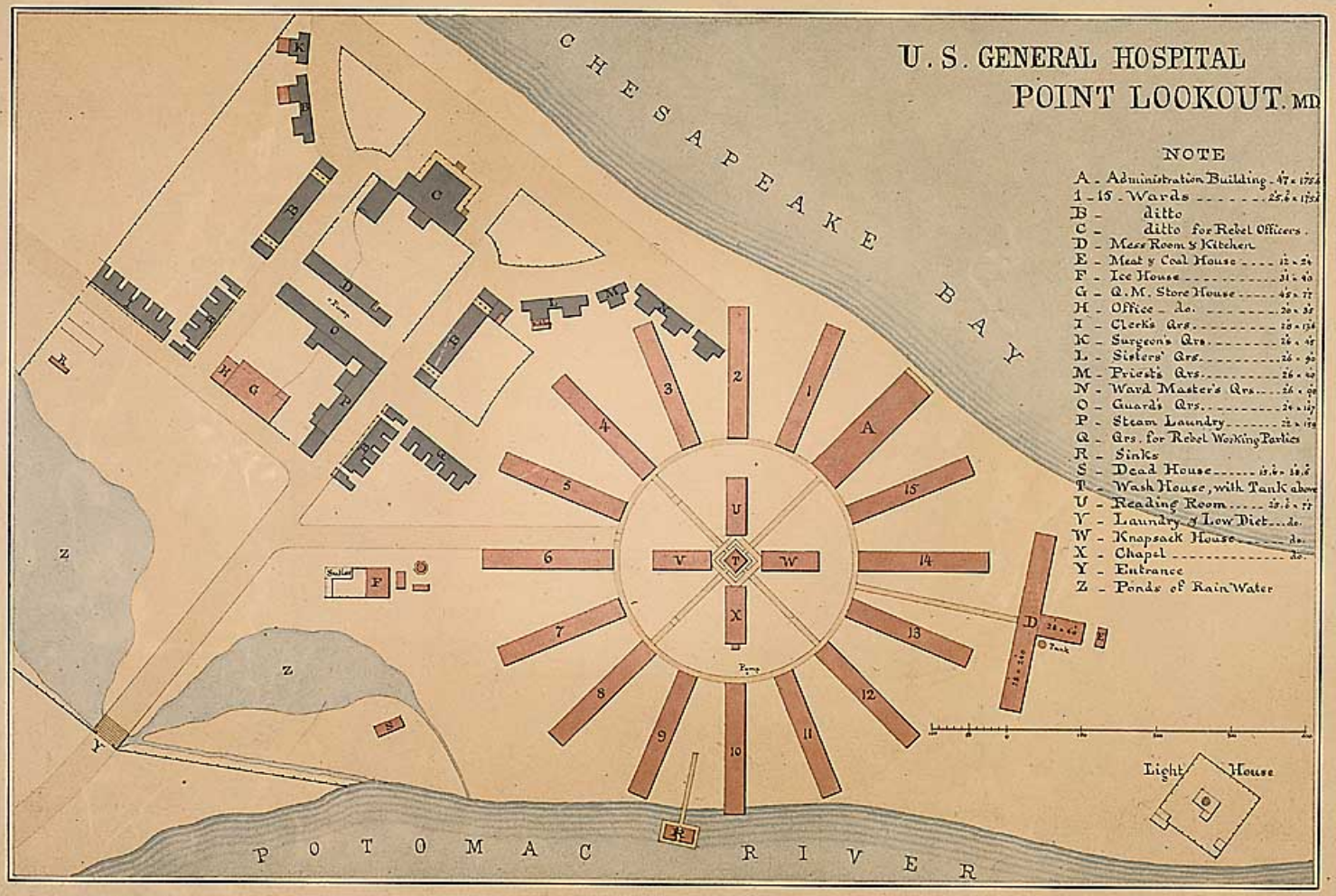

Sundry Repairs - Reroofing and Constructing two new Wards - - $10.159-

PLAN No. 14 Md.

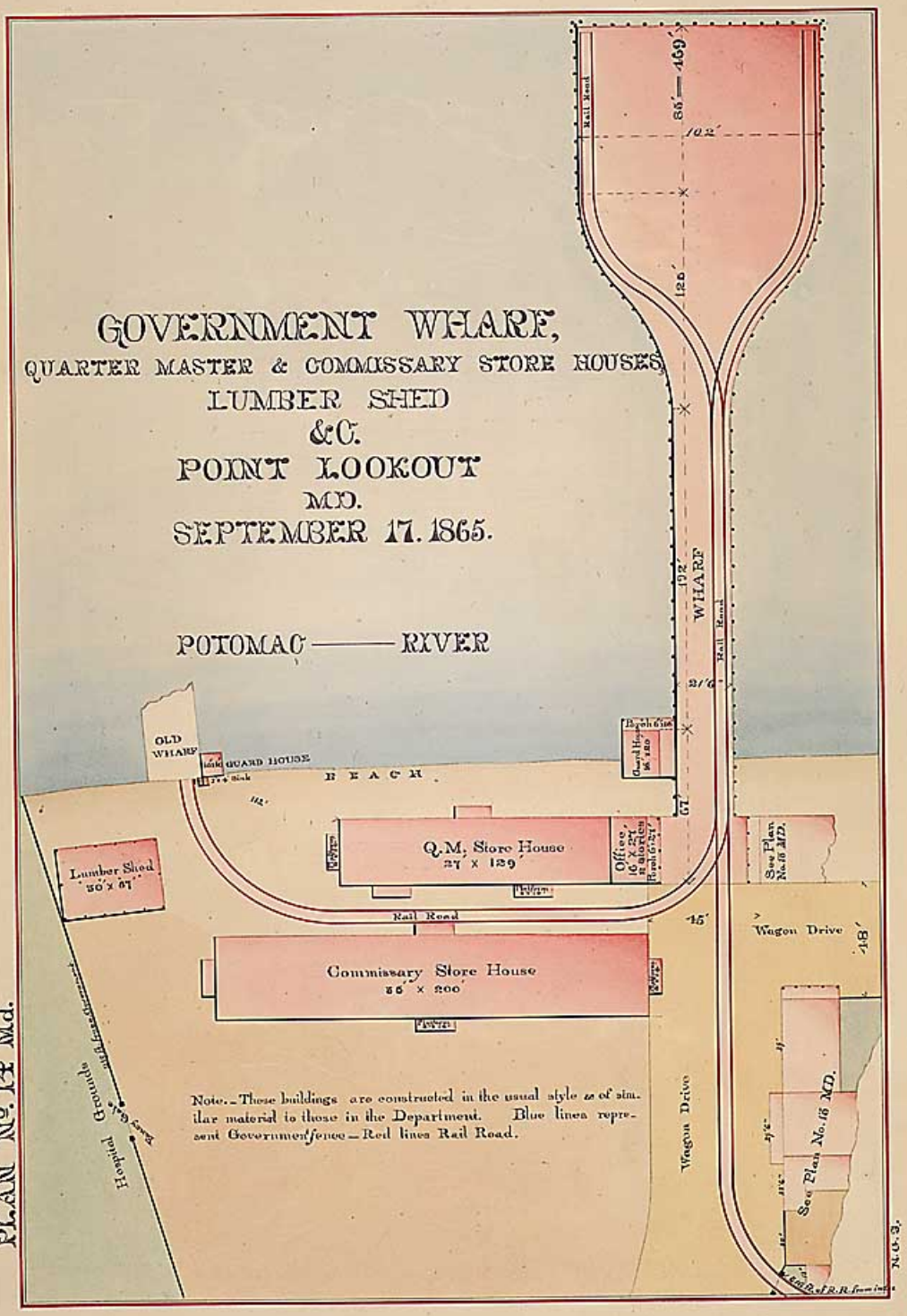
GOVERNMENT WHARF,
QUARTER MASTER & COMMISSARY STORE HOUSES,
LUMBER SHED
&C.
POINT LOOKOUT
MD.
SEPTEMBER 17. 1865.
POTOMAC —— RIVER
OLD WHARF
GUARD HOUSE
BEACH
Q.M. Store House
27 x 129
Office
Lumber Shed
30' x 67'
Rail Road
Commissary Store House
35' x 200'
Wagon Drive
See Plan No. 15 MD.
WHARF
Rail Road
Hospital Grounds
Note.—These buildings are constructed in the usual style of similar material to those in the Department. Blue lines represent Government fence—Red lines Rail Road.
N.G.S.

PLAN No. 17 MD.

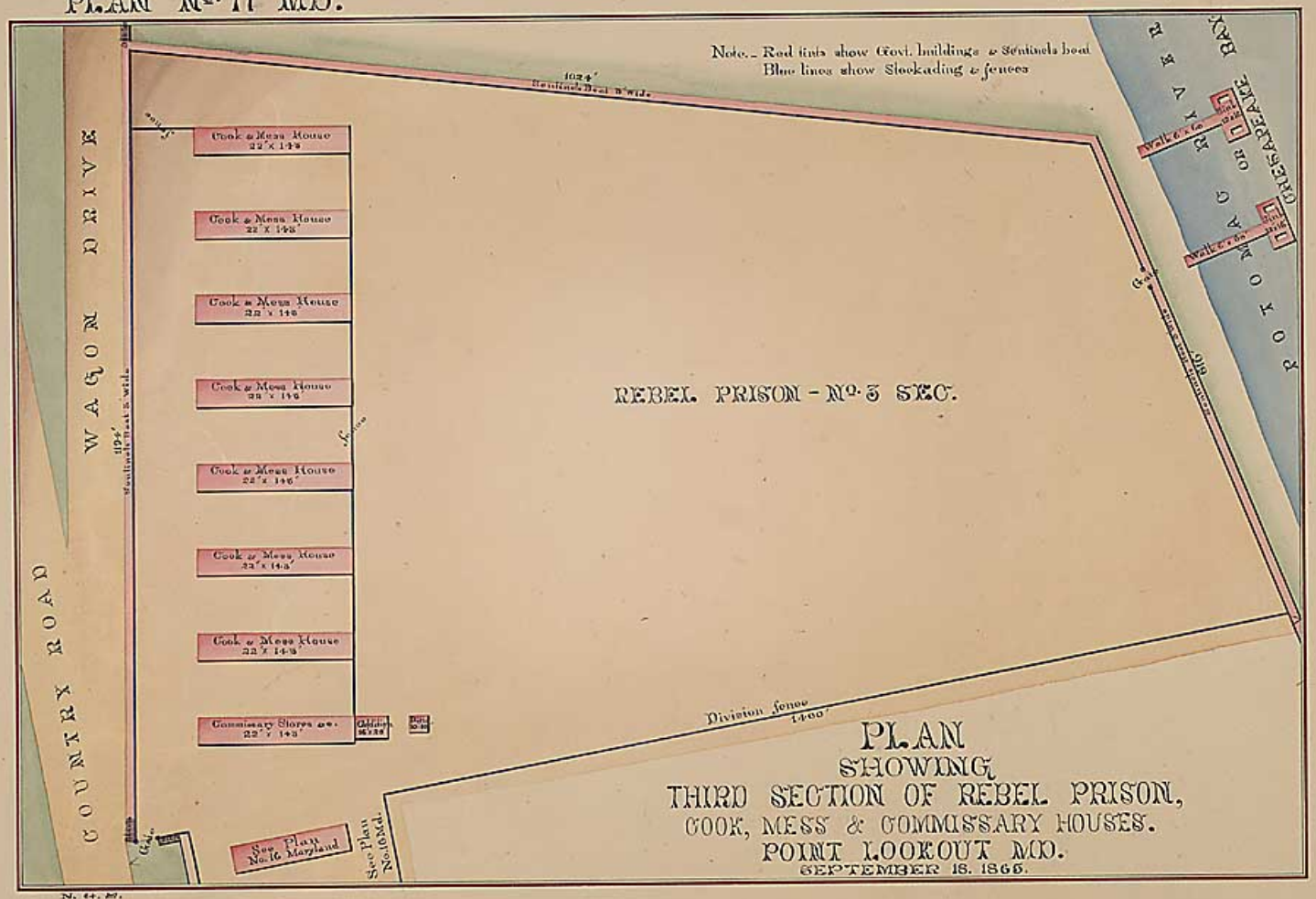

N. 14. M.

PLAN Nº 15 MD.

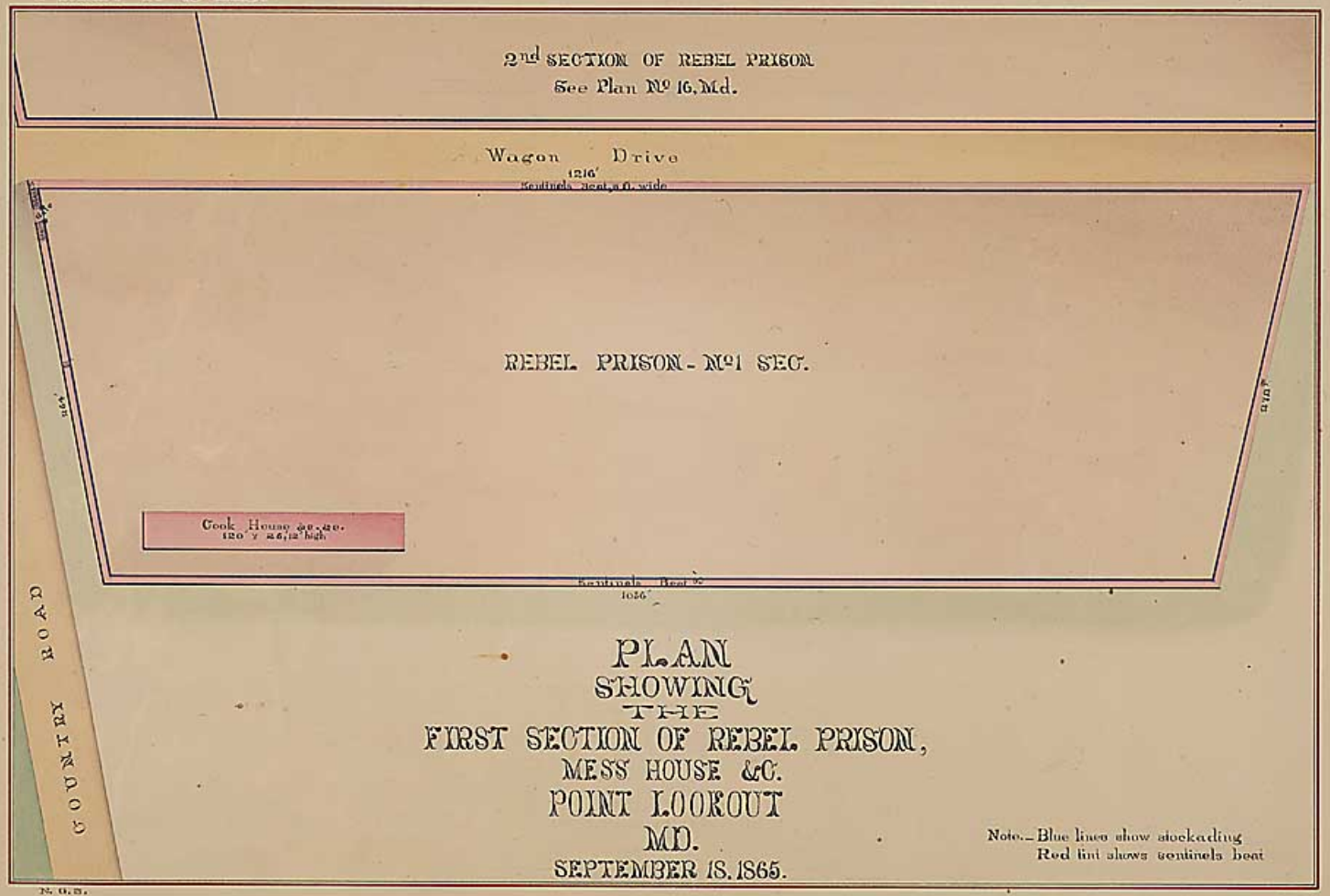

N. G. S.

Biggs Sitz

PLN. No. 15 MD.

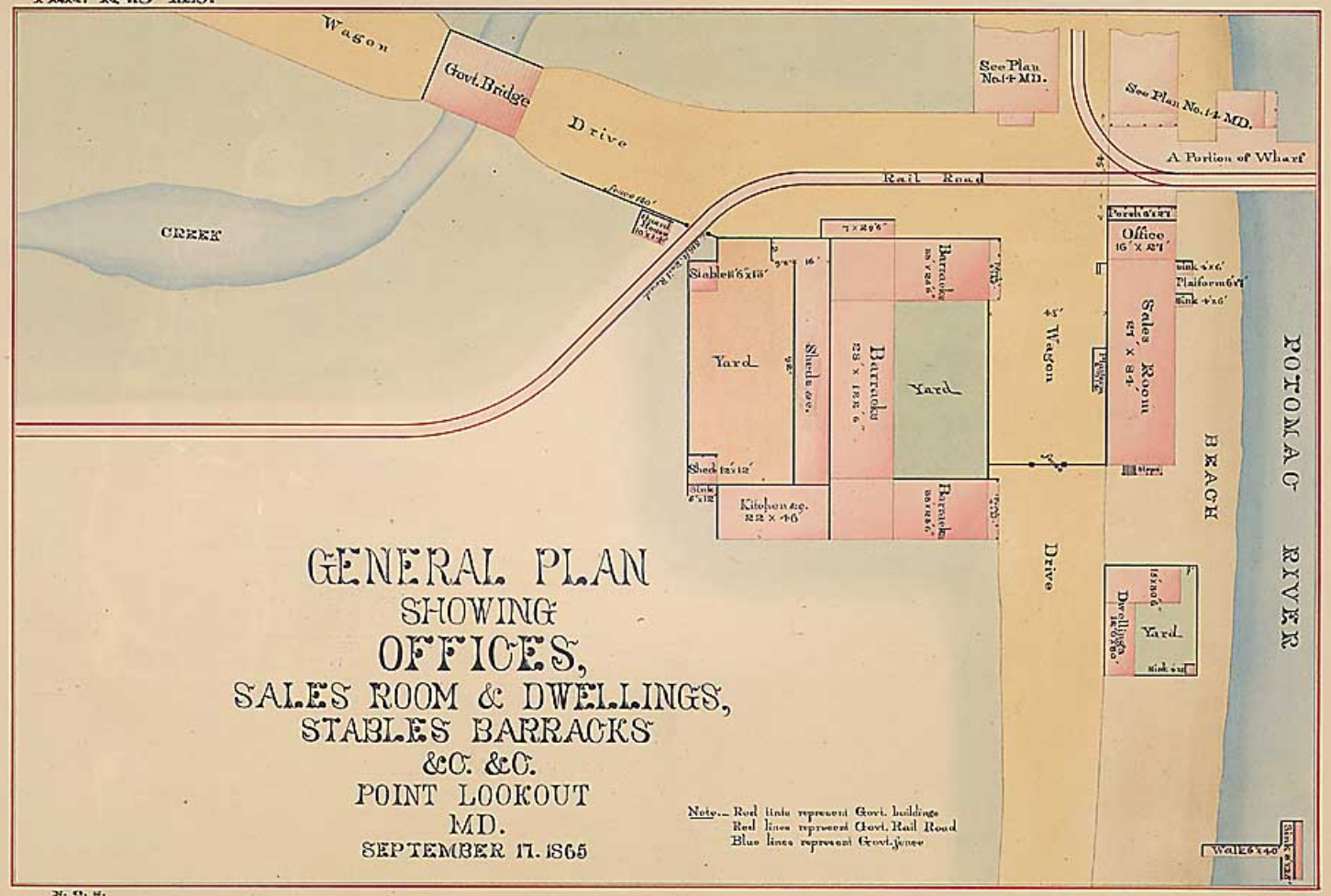

GENERAL PLAN
SHOWING
OFFICES,
SALES ROOM & DWELLINGS,
STABLES BARRACKS
&C. &C.
POINT LOOKOUT
MD.
SEPTEMBER 17. 1865

Note.— Red tints represent Govt. buildings
Red lines represent Govt. Rail Road
Blue lines represent Govt. fence

N. G. S.

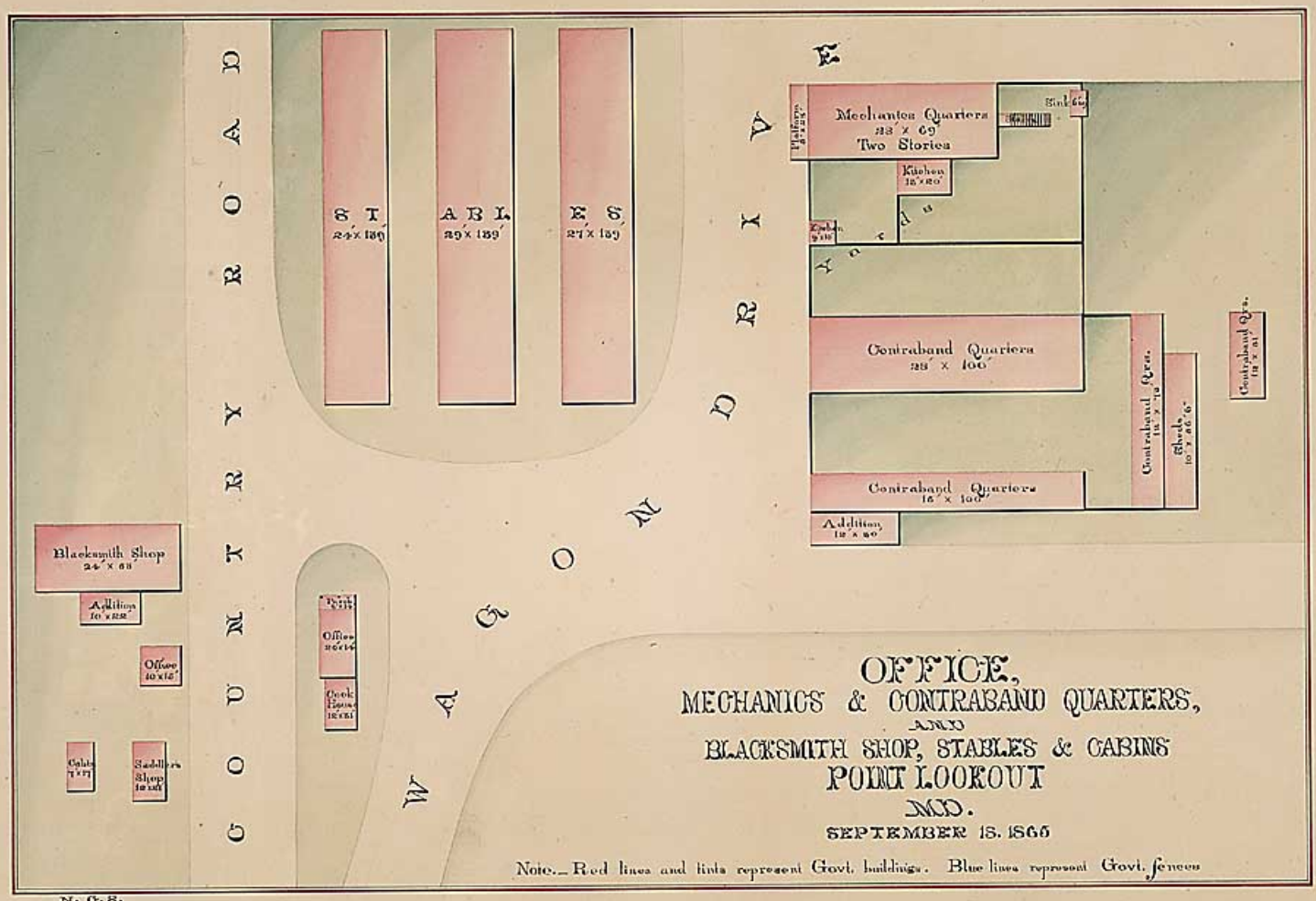
COUNTRY ROAD
WAGON DRIVE
S T
24' x 139'
A B L
29' x 139'
E S
27' x 139'
Mechanics Quarters
23' x 69'
Two Stories
Kitchen
15' x 20'
Yards
Contraband Quarters
28' x 100'
Contraband Quarters
15' x 100'
Addition
12' x 30'
Contraband Qrs.
12' x 73'
Sheds
10' x 56' 6"
Contraband Qrs.
12' x 31'
Blacksmith Shop
24' x 63'
Addition
10' x 22'
Office
10' x 15'
Cabin
7' x 17'
Saddlers Shop
12' x 21'
Office
26' x 14'
Cook House
12' x 31'
OFFICE,
MECHANICS & CONTRABAND QUARTERS,
AND
BLACKSMITH SHOP, STABLES & CABINS
POINT LOOKOUT
MD.
SEPTEMBER 15. 1865
Note.— Red lines and tints represent Govt. buildings. Blue lines represent Govt. fences

N. G. S.

6